

LAS Survey Progress



UKIDSS

LARGE AREA SURVEY (LAS)

4000 square degrees

To: Y = 20.3

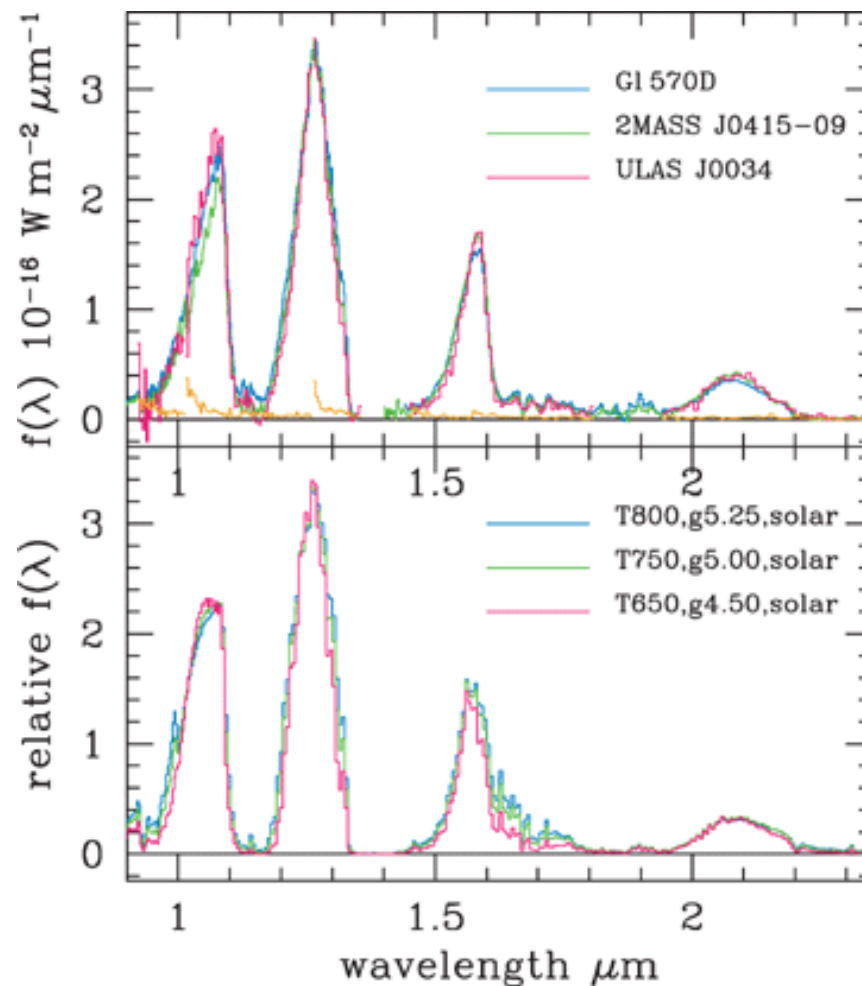
J = 19.5

H = 18.6

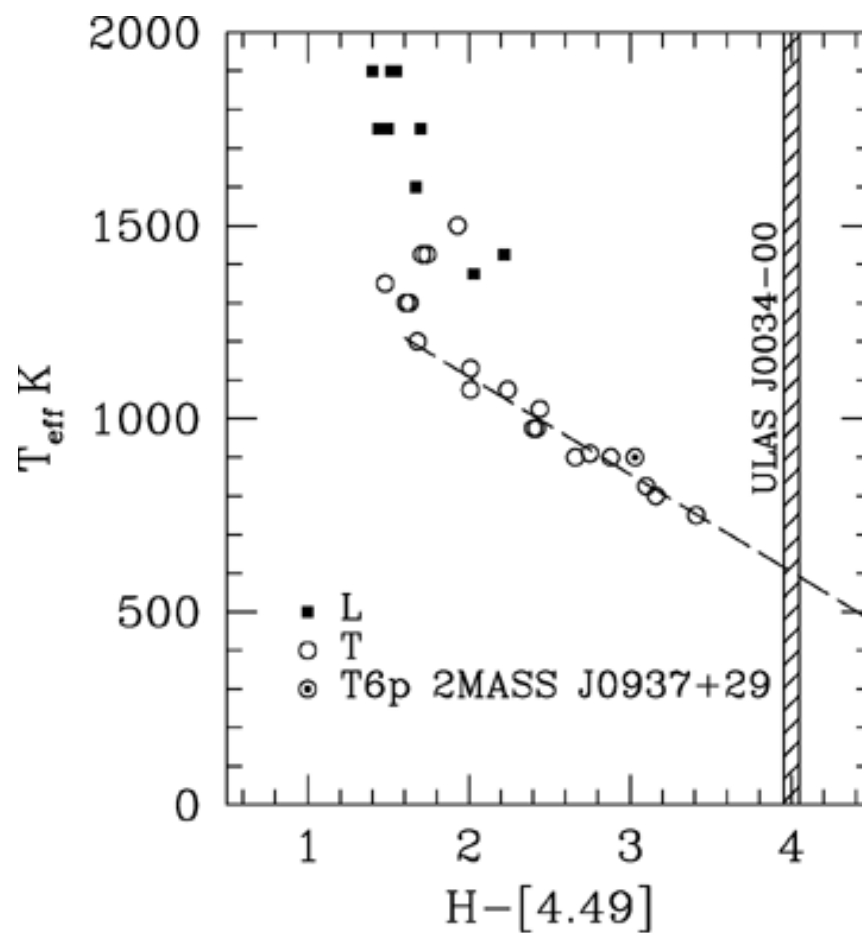
K = 18.2

Plus a second epoch survey at J
to measure proper motions

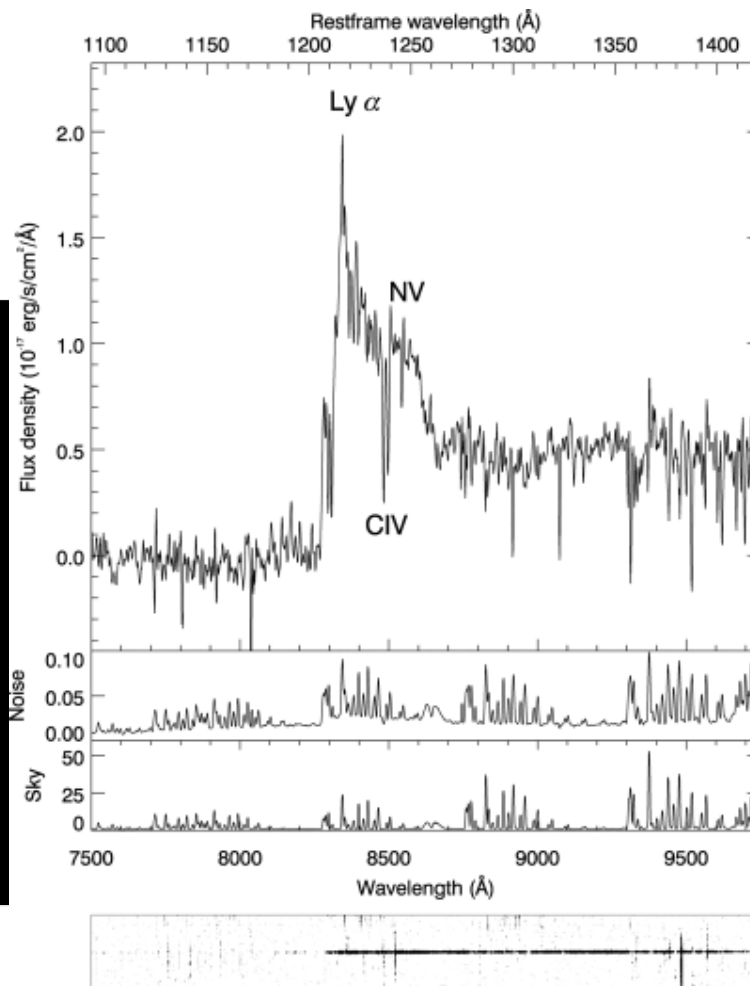
ULAS 0034-00



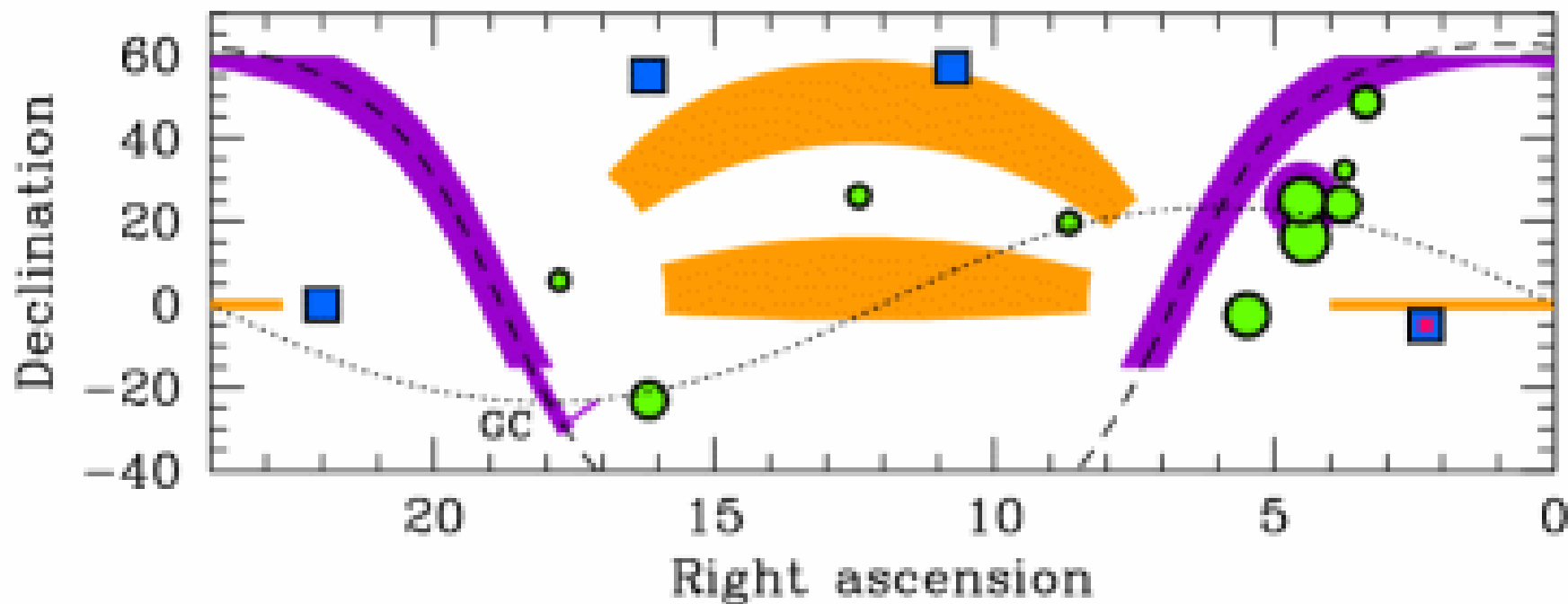
ULAS 0034-00



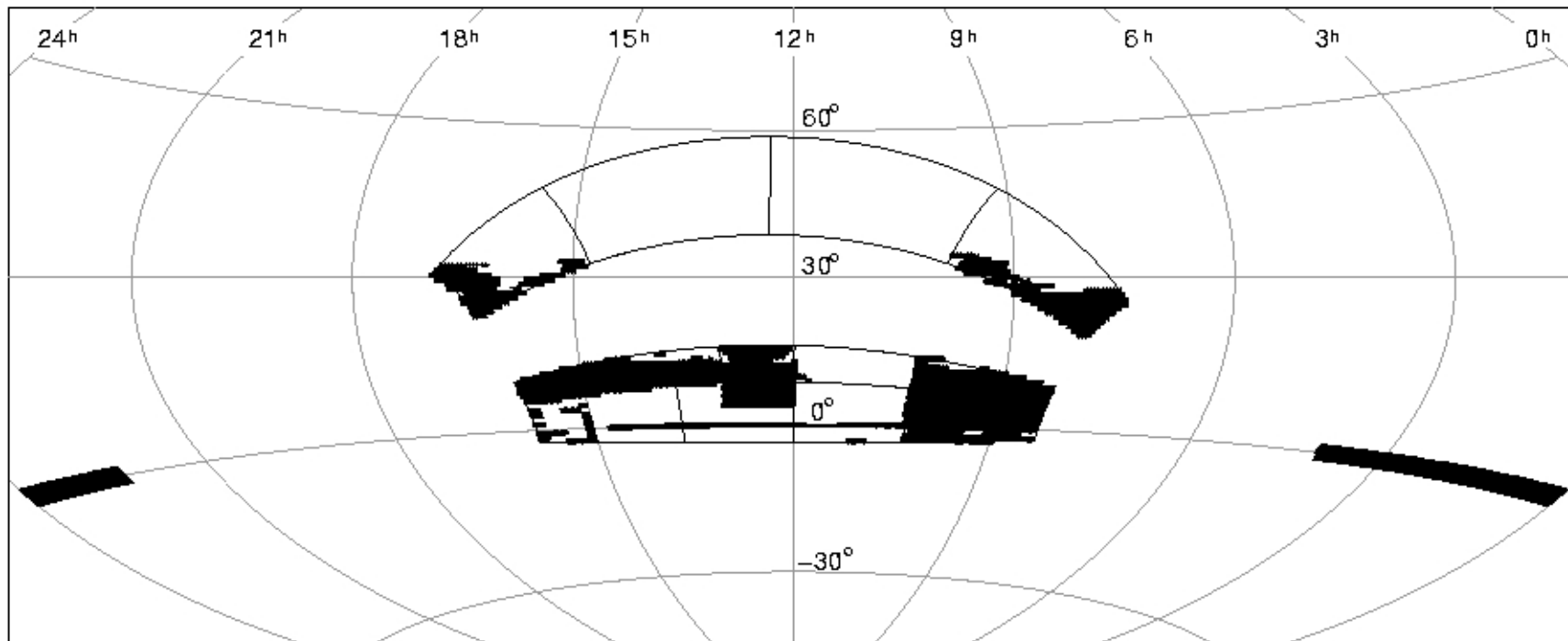
Z~6 QSO



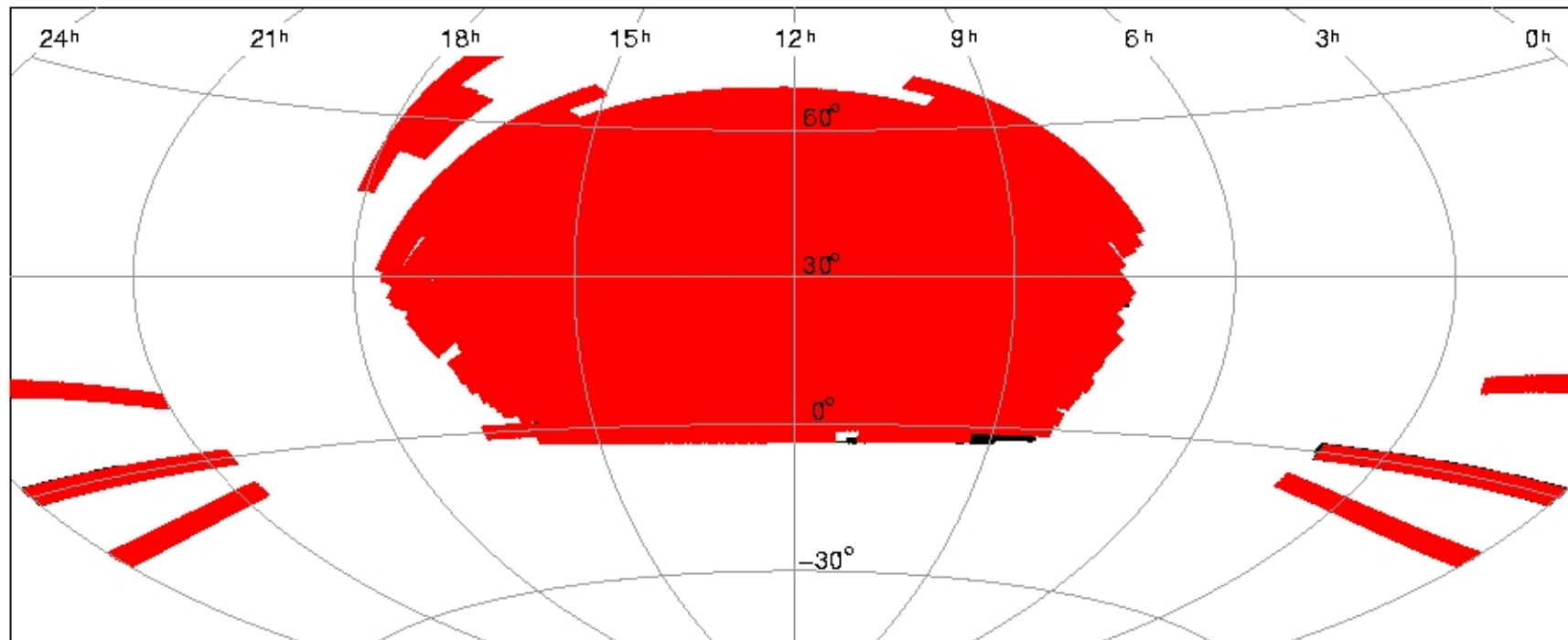
Planned Survey



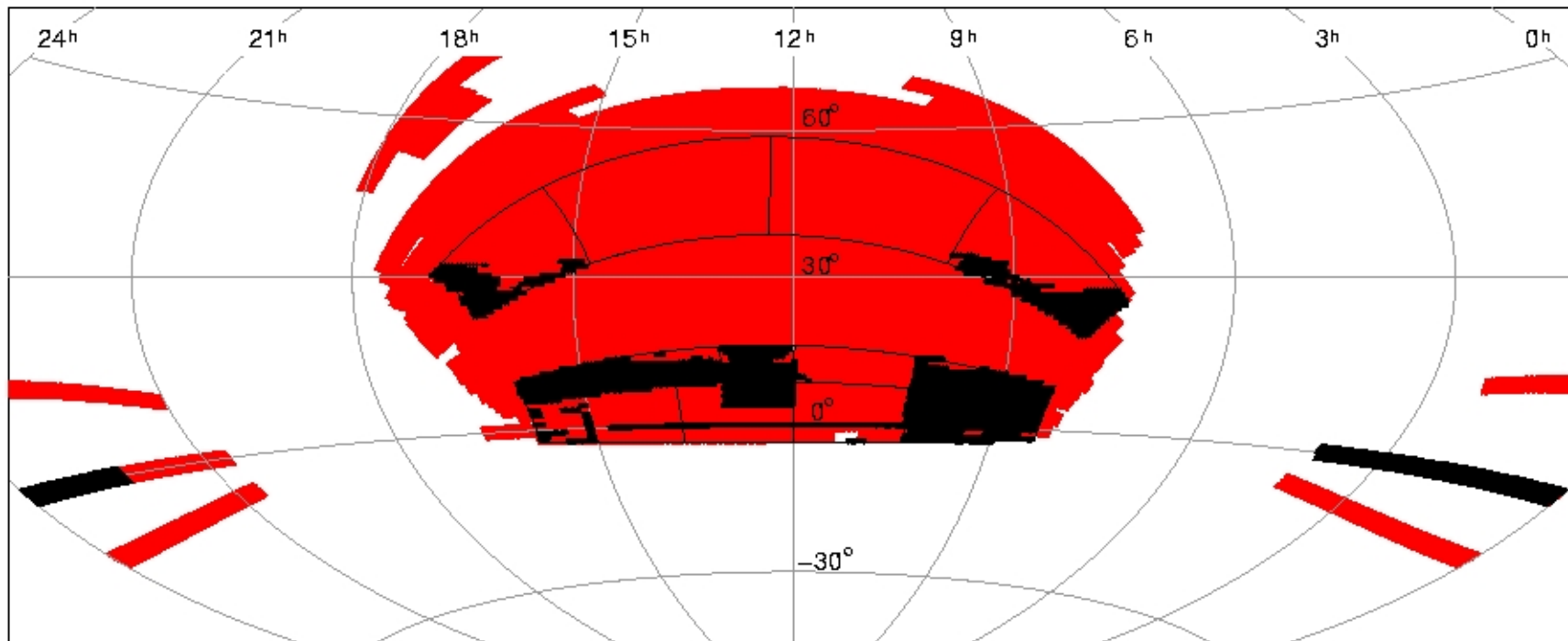
Survey so far




SDSS



SDSS UKIDSS Overlap



UKIDSS Extra Area



Proposed Alterations to LAS

